

EXISTING LEGEND

- PROPERTY LINE
- - - R/W RIGHT OF WAY
- - - SS SANITARY SEWER LINE
- - - W WATER LINE
- - - G GAS LINE
- - - UTY UNDERGROUND ELECTRIC
- - - UTV UNDERGROUND TV
- - - UTO UNDERGROUND FIBER OPTIC
- - - COX UNDERGROUND COX CABLE
- - - OHD OVERHEAD UTILITIES
- - - FENCE
- - - DITCH FLOWLINE
- - - FIRE HYDRANT
- - - WATER METER
- WATER VALVE
- WATER FAUCET
- SANITARY SEWER MH
- CLEAN-OUT
- DRAINAGE MH
- POWER POLE
- GUY WIRE WITH ANCHOR
- GAS METER
- LIGHT POLE
- PEDESTAL (AS NOTED)
- SIGN (AS NOTED)
- POST (AS NOTED)
- FOUND IRON PIN
- CONTROL POINT

PROPOSED LEGEND

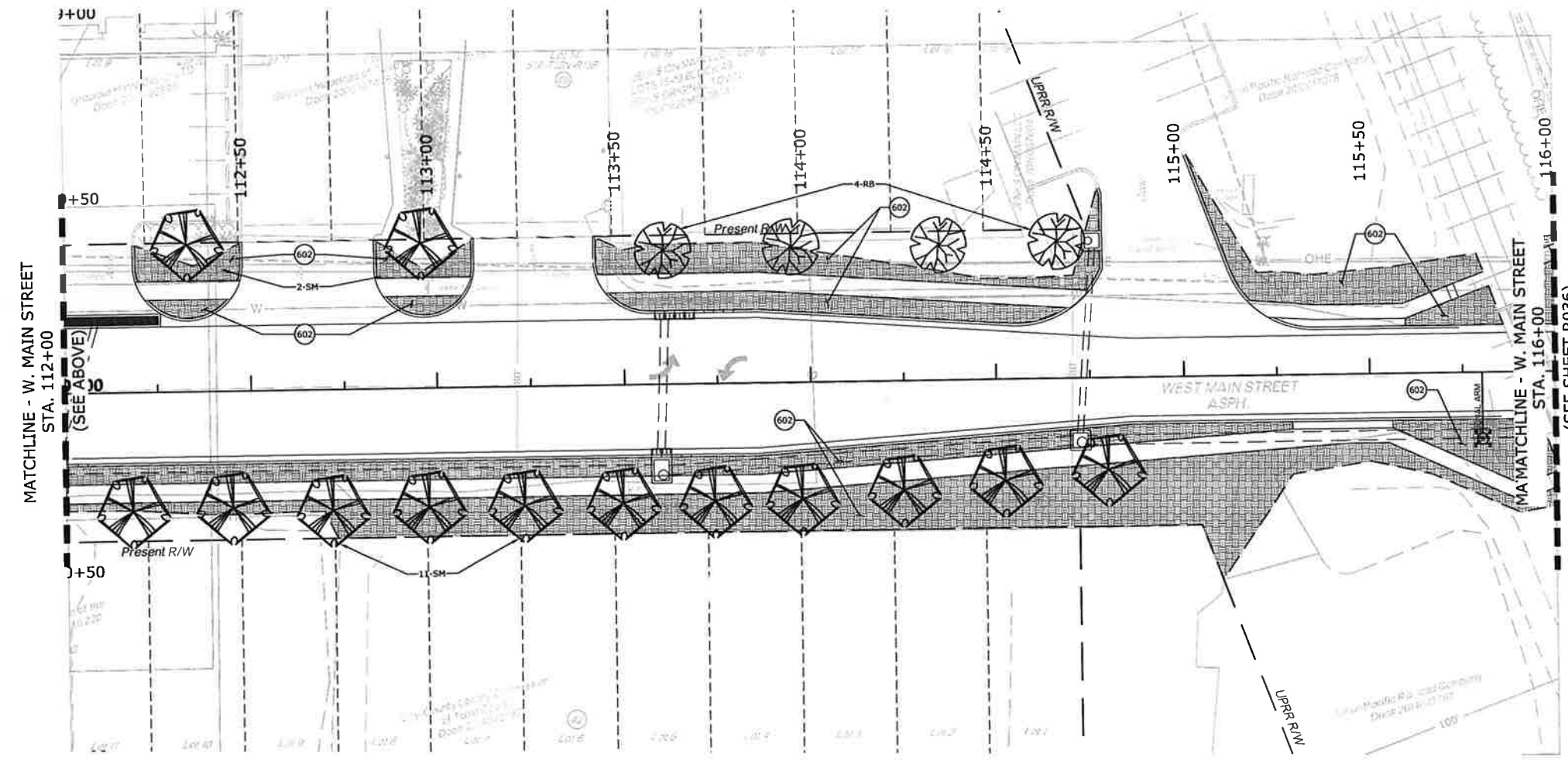
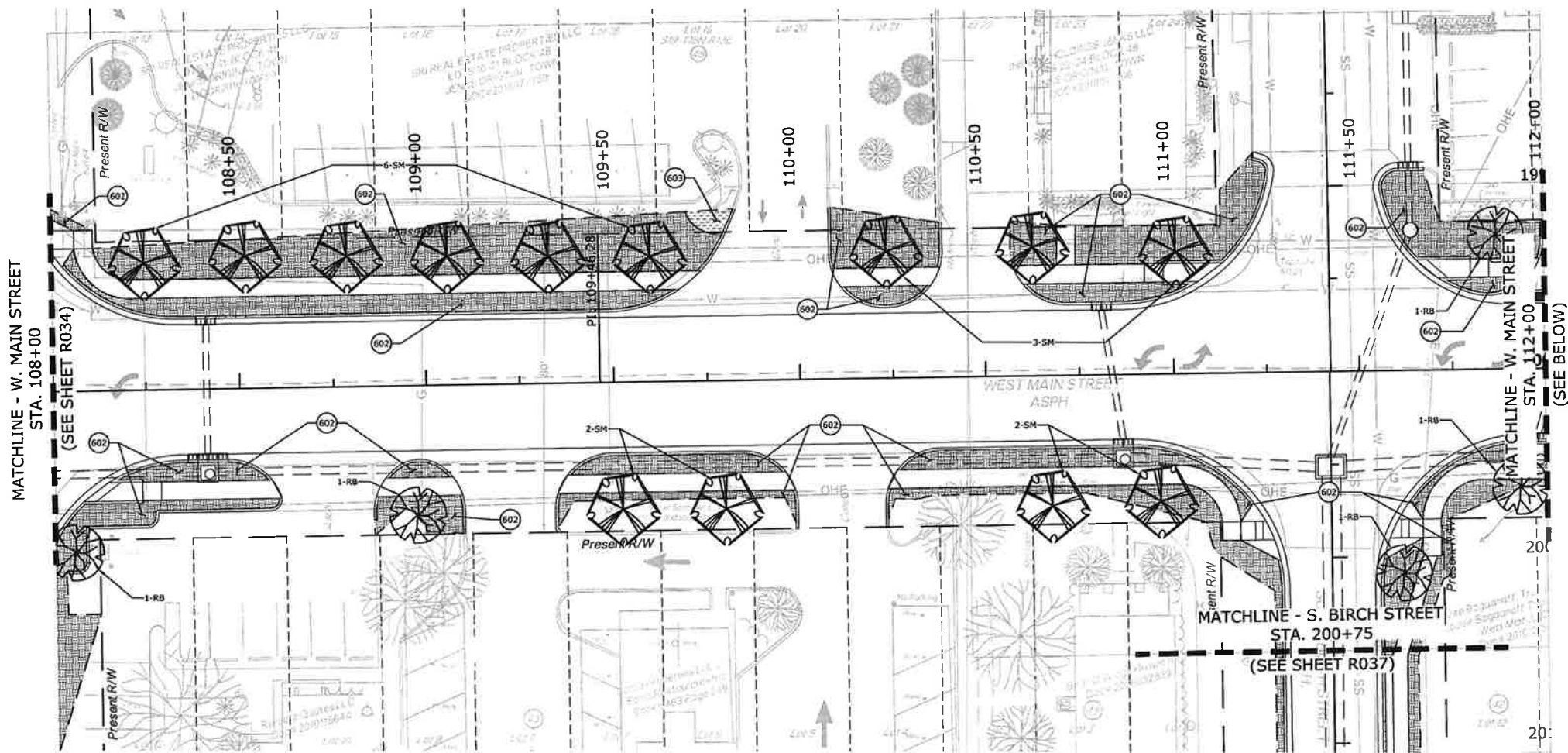
- STORM DRAIN
- CATCH BASIN
- ▨ MULCH (CONTRACTOR TO MATCH EXISTING)
- ▩ SOD (SEE PLANTING LIST - THIS SHEET)
- SHRUB PLANTING (SEE PLANTING LIST - THIS SHEET)
- TREE PLANTING (SEE PLANTING LIST - THIS SHEET)

LANDSCAPE KEYNOTES

- 602 SODDED AREA
- 603 TOPDRESS WITH NEW MULCH (MATCH EXISTING)

LANDSCAPE DETAILS

- 60A TREE PLANTING
- 60C SHRUB PLANTING
- 60E HERBACEOUS PLANTING



PLANT LIST				
KEY	COMMON NAME	BOTANICAL NAME	SYMBOL	SIZE / COMMENTS:
EE	EMERALD PRAIRIE ELM	<i>Ulmus parvifolia</i> 'Emerald Prairie'		3" CALIPER (MEASURED PER ANSI Z60.1 2014 EDITION STANDARDS)
RE	OKLAHOMA REDBUD	<i>Cercis canadensis</i> var. <i>Texensis</i> 'Oklahoma'		2" CALIPER (MEASURED PER ANSI Z60.1 2014 EDITION STANDARDS)
SM	SHANTUNG MAPLE	<i>Acer truncatum</i>		2" CALIPER (MEASURED PER ANSI Z60.1 2014 EDITION STANDARDS)
SO	SHUMARD OAK	<i>Quercus shumardii</i>		3" CALIPER (MEASURED PER ANSI Z60.1 2014 EDITION STANDARDS)
-	PATRIOT BERMUDA SOD	<i>Cynodon dactylon</i> 'Patriot'		SOLID SOD; TO BE FREE OF WEEDS, DEBRIS, AND DISEASES

DESIGN	DPH	12/17	OKLAHOMA DEPARTMENT OF TRANSPORTATION LANDSCAPE PLAN (SHEET 2 OF 6)				
DRAWN	JB	12/17					
CHECKED	DPH	12/17					
APPROVED	DRC	12/17					
SQUAD							
COUNTY	TULSA	HIGHWAY	N/A	STATE JOB NO.	31550(05)	SHEET NO.	R052

PLOT DATE: 6/29/2021 3:59 PM, DRAWING NAME: LANDSCAPE PLAN.DWG



PLAN SCALE



(IN FEET)
1 inch = 20ft.

EXISTING LEGEND

- PROPERTY LINE
- - - R/W RIGHT OF WAY
- - - SS SANITARY SEWER LINE
- - - W WATER LINE
- - - G GAS LINE
- - - UT UNDERGROUND PHONE
- - - UF UNDERGROUND ELECTRIC
- - - UTV UNDERGROUND TV
- - - UFO UNDERGROUND FIBER OPTIC
- - - COX UNDERGROUND COX CABLE
- - - OHD OVERHEAD UTILITIES
- - - FENCE
- - - DITCH FLOWLINE
- - - FIRE HYDRANT
- - - WATER METER
- ⊗ WATER VALVE
- ⊕ WATER FAUCET
- ⊙ SANITARY SEWER MH
- ⊙ CLEAN-CUT
- ⊙ DRAINAGE MH
- ⊙ POWER POLE
- ⊙ GUY WIRE WITH ANCHOR
- ⊙ GAS METER
- ⊙ LIGHT POLE
- ⊙ GROUND LIGHTS
- ⊙ PEDESTAL (AS NOTED)
- ⊙ SIGN (AS NOTED)
- ⊙ POST (AS NOTED)
- ⊙ FOUND IRON PIN
- ⊙ CONTROL POINT

PROPOSED LEGEND

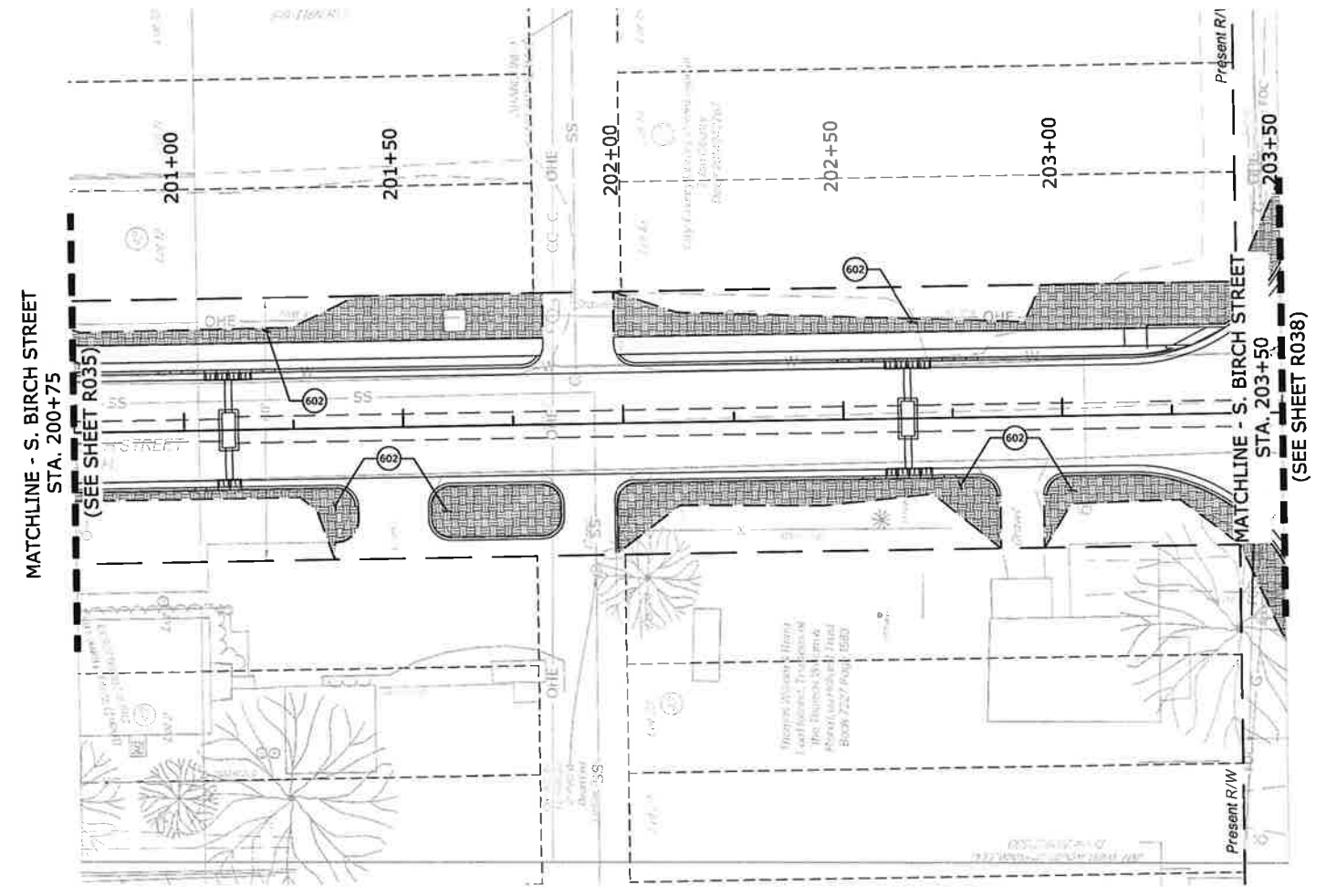
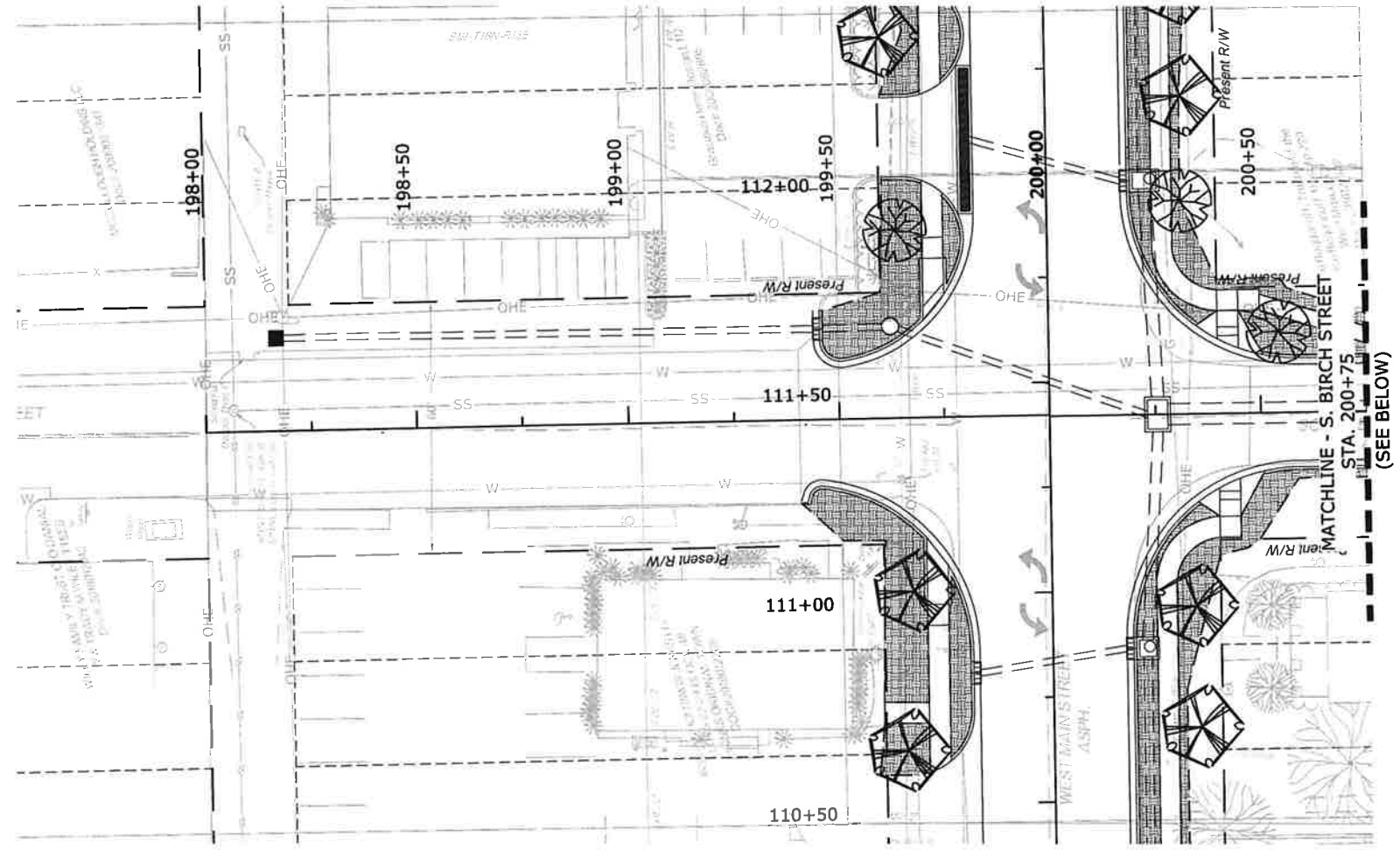
- STORM DRAIN
- ⊗ CATCH BASIN
- ▨ MULCH (CONTRACTOR TO MATCH EXISTING)
- ▨ SOD (SEE PLANTING LIST - THIS SHEET)
- ⊙ SHRUB PLANTING (SEE PLANTING LIST - THIS SHEET)
- ⊙ TREE PLANTING (SEE PLANTING LIST - THIS SHEET)

LANDSCAPE KEYNOTES

- 602 SODDED AREA
- 603 TOPDRESS WITH NEW MULCH (MATCH EXISTING)

LANDSCAPE DETAILS

- 60A TREE PLANTING
- 60C SHRUB PLANTING
- 60E HERBACEOUS PLANTING

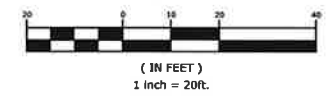


PLANT LIST				
KEY	COMMON NAME	Botanical name	SYMBOL	SIZE / COMMENTS:
EE	EMERALD PRAIRIE ELM	<i>Ulmus parvifolia</i> 'Emerald Partrie'		3" CALIPER (MEASURED PER ANSI Z60.1 2014 EDITION STANDARDS)
RE	OKLAHOMA REDBUD	<i>Cercis canadensis</i> var. <i>Texensis</i> 'Oklahoma'		2" CALIPER (MEASURED PER ANSI Z60.1 2014 EDITION STANDARDS)
SM	SHANTUNG MAPLE	<i>Acer truncatum</i>		2" CALIPER (MEASURED PER ANSI Z60.1 2014 EDITION STANDARDS)
SO	SHUMARD OAK	<i>Quercus shumardii</i>		3" CALIPER (MEASURED PER ANSI Z60.1 2014 EDITION STANDARDS)
	PATRIOT BERMUDA SOD	<i>Cynodon dactylon</i> 'Patriot'		SOLID SOD; TO BE FREE OF WEEDS, DEBRIS, AND DISEASES

DESIGN	DPH	12/17	OKLAHOMA DEPARTMENT OF TRANSPORTATION LANDSCAPE PLAN (SHEET 4 OF 6)				
DRAWN	JB	12/17					
CHECKED	DPH	12/17					
APPROVED	DRC	12/17					
SQUAD							
COUNTY	TULSA	HIGHWAY	N/A	STATE JOB NO.	31550(05)	SHEET NO.	R054

PLOT DATE: 6/29/2021 3:59 PM. DRAWING NAME: LANDSCAPE PLANDWG

PLAN SCALE



EXISTING LEGEND

- | | | | |
|---------|-------------------------|---|----------------------|
| --- | PROPERTY LINE | ⊗ | WATER VALVE |
| - - - - | RIGHT OF WAY | ⊕ | WATER FAUCET |
| SS | SANITARY SEWER LINE | ⊙ | SANITARY SEWER MH |
| W | WATER LINE | ⊖ | CLEAN-OUT |
| G | GAS LINE | ⊗ | DRAINAGE MH |
| UT | UNDERGROUND PHONE | ⊕ | POWER POLE |
| UE | UNDERGROUND ELECTRIC | ⊕ | GUY WIRE WITH ANCHOR |
| UTV | UNDERGROUND TV | ⊕ | GAS METER |
| UFO | UNDERGROUND FIBER OPTIC | ⊕ | LIGHT POLE |
| COX | UNDERGROUND COX CABLE | ⊕ | GROUND LIGHTS |
| OHD | OVERHEAD UTILITIES | ⊕ | PEDESTAL (AS NOTED) |
| X | FENCE | ⊕ | SIGN (AS NOTED) |
| ⊖ | DITCH FLOWLINE | ⊕ | POST (AS NOTED) |
| ⊕ | FIRE HYDRANT | ⊕ | FOUND IRON PIN |
| ⊕ | WATER METER | ⊕ | CONTROL POINT |

PROPOSED LEGEND

- | | |
|-----|---|
| --- | STORM DRAIN |
| ⊕ | CATCH BASIN |
| ⊕ | MULCH (CONTRACTOR TO MATCH EXISTING) |
| ⊕ | SOD (SEE PLANTING LIST - THIS SHEET) |
| ⊕ | SHRUB PLANTING (SEE PLANTING LIST - THIS SHEET) |
| ⊕ | TREE PLANTING (SEE PLANTING LIST - THIS SHEET) |

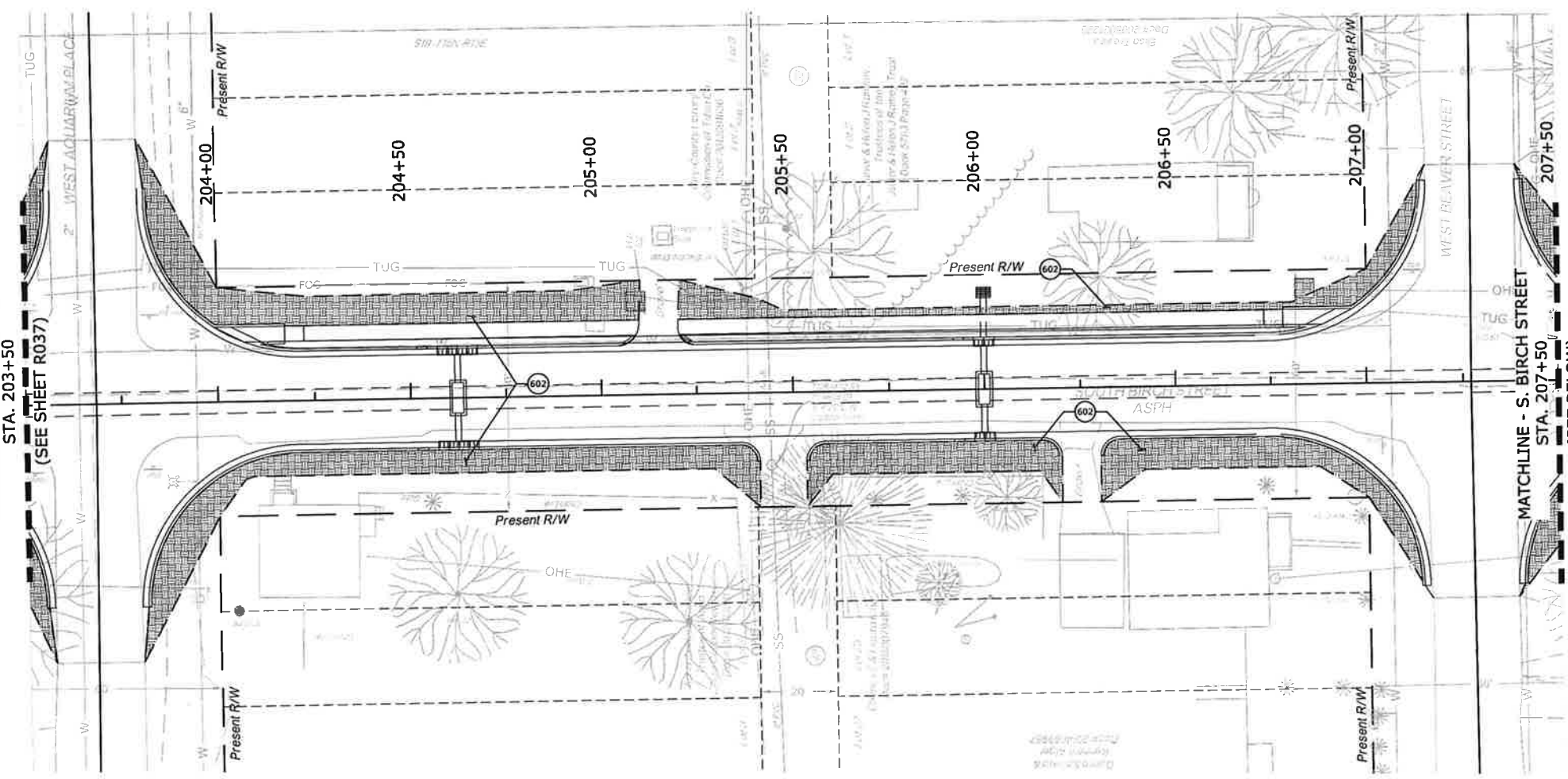
LANDSCAPE KEYNOTES

- 602 SODDED AREA
- 603 TOPDRESS WITH NEW MULCH (MATCH EXISTING)

LANDSCAPE DETAILS

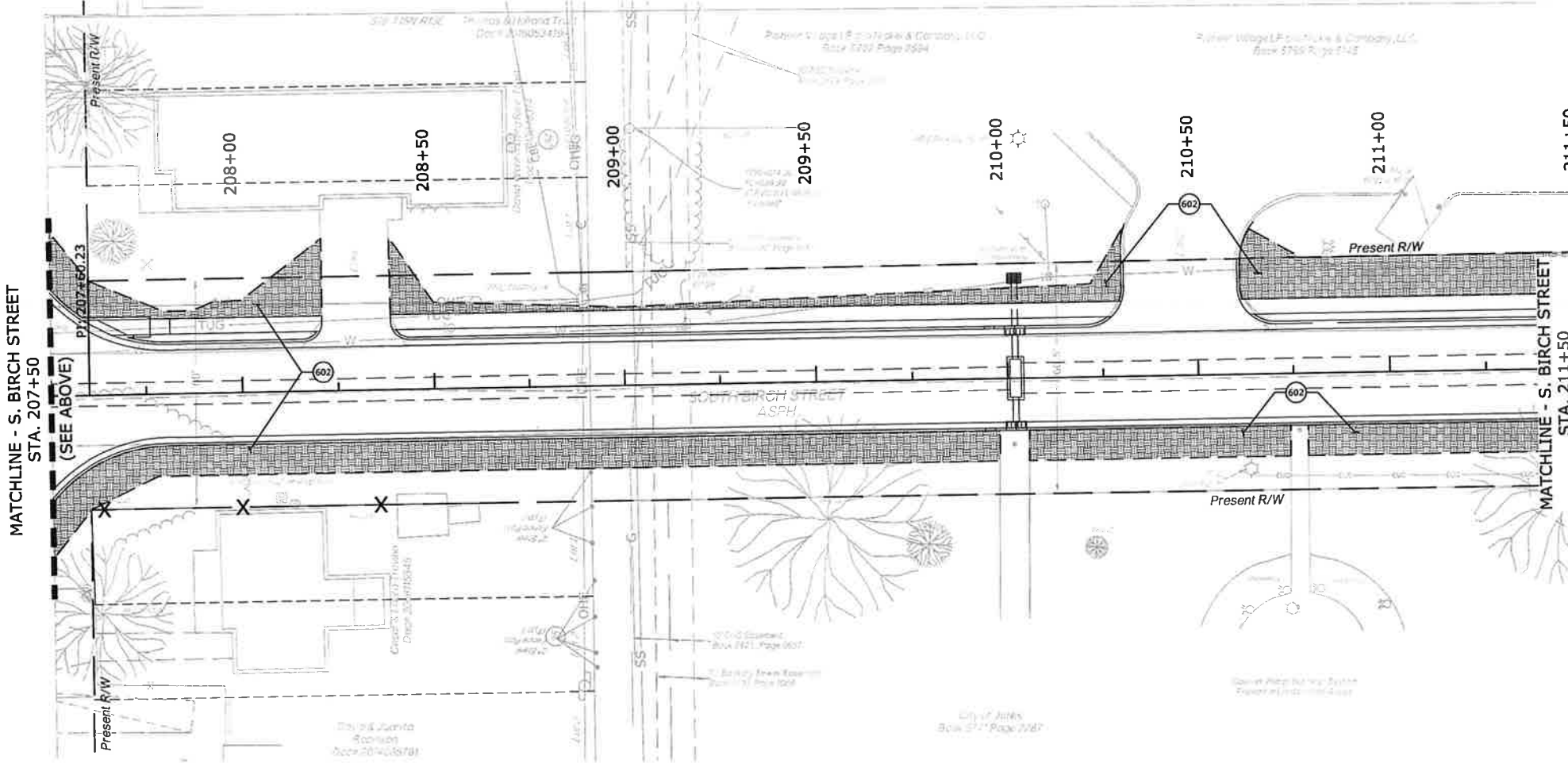
- 60A TREE PLANTING
- 60C SHRUB PLANTING
- 60E HERBACEOUS PLANTING

MATCHLINE - S. BIRCH STREET
 STA. 203+50
 (SEE SHEET R037)



MATCHLINE - S. BIRCH STREET
 STA. 207+50
 (SEE BELOW)

MATCHLINE - S. BIRCH STREET
 STA. 207+50
 (SEE ABOVE)



MATCHLINE - S. BIRCH STREET
 STA. 211+50
 (SEE SHEET R039)

PLANT LIST

KEY	COMMON NAME	Botanical name	SYMBOL	SIZE / COMMENTS:
EE	EMERALD PRAIRIE ELM	<i>Ulmus parvifolia</i> 'Emerald Prairie'	⊕	3" CALIPER (MEASURED PER ANSI Z60.1 2014 EDITION STANDARDS)
RE	OKLAHOMA REDBUD	<i>Cercis canadensis</i> var. <i>Texensis</i> 'Oklahoma'	⊕	2" CALIPER (MEASURED PER ANSI Z60.1 2014 EDITION STANDARDS)
SM	SHANTUNG MAPLE	<i>Acer truncatum</i>	⊕	2" CALIPER (MEASURED PER ANSI Z60.1 2014 EDITION STANDARDS)
SO	SHUMARD OAK	<i>Quercus shumardii</i>	⊕	3" CALIPER (MEASURED PER ANSI Z60.1 2014 EDITION STANDARDS)
	PATRIOT BERMUDA SOD	<i>Cynodon dactylon</i> 'Patriot'	⊕	SOLID SOD; TO BE FREE OF WEEDS, DEBRIS, AND DISEASES

DESIGN	DPH	12/17
DRAWN	JB	12/17
CHECKED	DPH	12/17
APPROVED	DRC	12/17
SQUAD		

OKLAHOMA DEPARTMENT OF TRANSPORTATION

LANDSCAPE PLAN (SHEET 5 OF 6)

PLOT DATE: 6/29/2021 3:59 PM. DRAWING NAME: LANDSCAPE PLANDWG